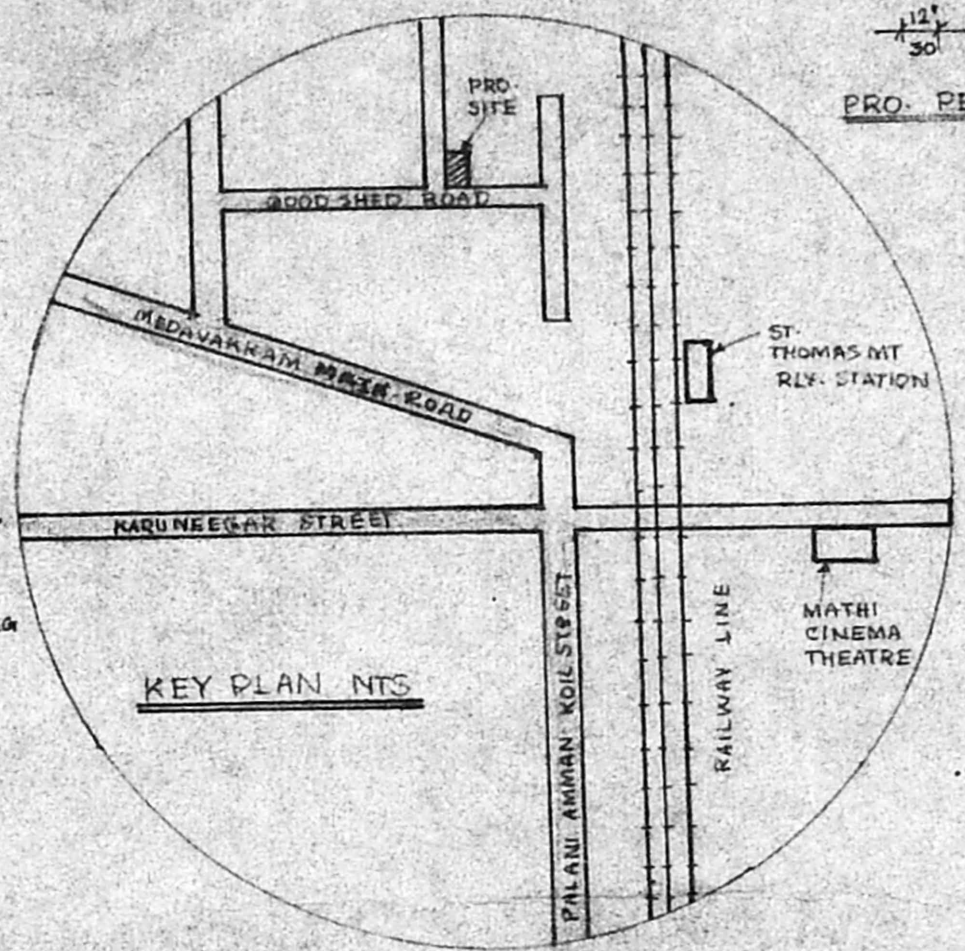
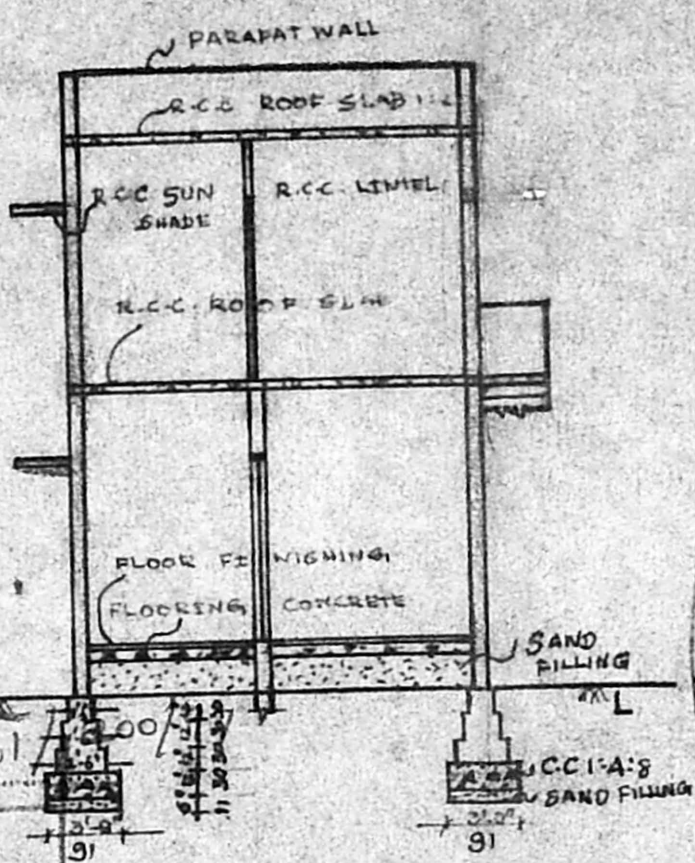
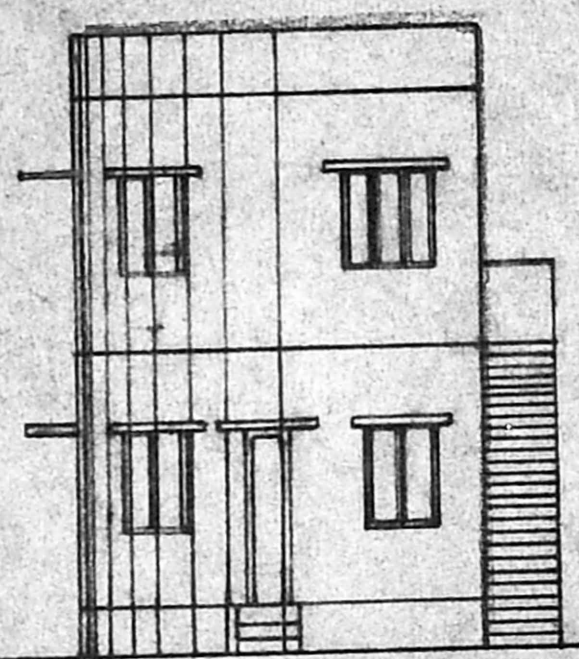
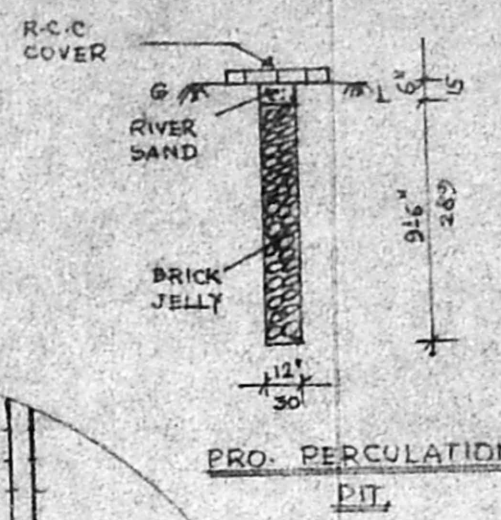


JOB TITLE
PLAN SHOWING THE EXISTING HUT TO BE REMOVED AND PROPOSED CONSTRUCTION IN D.No. 68, S.No. 48, ADAMBAKKAM VILLAGE, ALANDUR MUNICIPALITY, CHENGAI-ANNA DISTRICT.

SCALE 1" = 8'-0" (OR) 1:100.



*Approved (plan dt 2/5/97)
 A1/1505/97*

Planning Permit No. **A1/24261/97**
APPROVED
 SUBJECT TO THE CONDITIONS IN THIS OFFICE LETTER.
 No. **A1/1505/97** Date **9-5-97**

JOINERY DETAILS.

D. DOOR	3'-0" x 6'-6"	(91 x 198)
D1-DOOR	2'-6" x 6'-5"	(75 x 198)
W-WINDOW	5'-0" x 4'-0"	(152 x 122)
W1-WINDOW	4'-0" x 4'-0"	(122 x 122)
W2-WINDOW	3'-0" x 4'-0"	(91 x 122)
V-VENTILATOR	2'-0" x 2'-0"	(61 x 61)

AREA STATEMENT

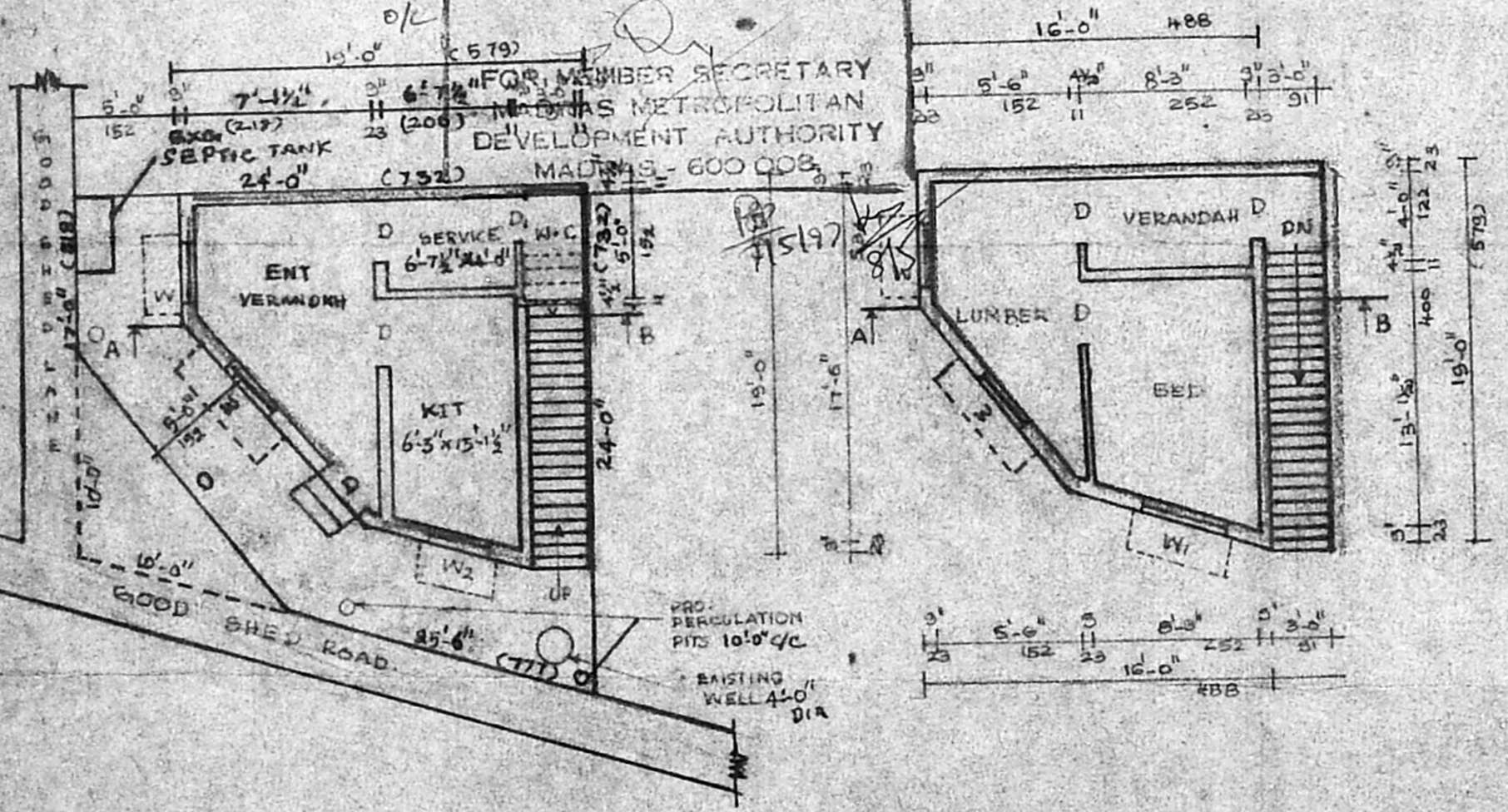
	SQ. FT.	SQ. M.
PLOT AREA :	507.375	47.15
PRO. G.F. AREA :	264.10	24.50
PRO. F.F. AREA :	244.7	22.74
PRO DEMOLITION AREA :	150.0	14.00
PLOT COVERAGE :	52%	FBI : 1.60

COLOUR INDEX

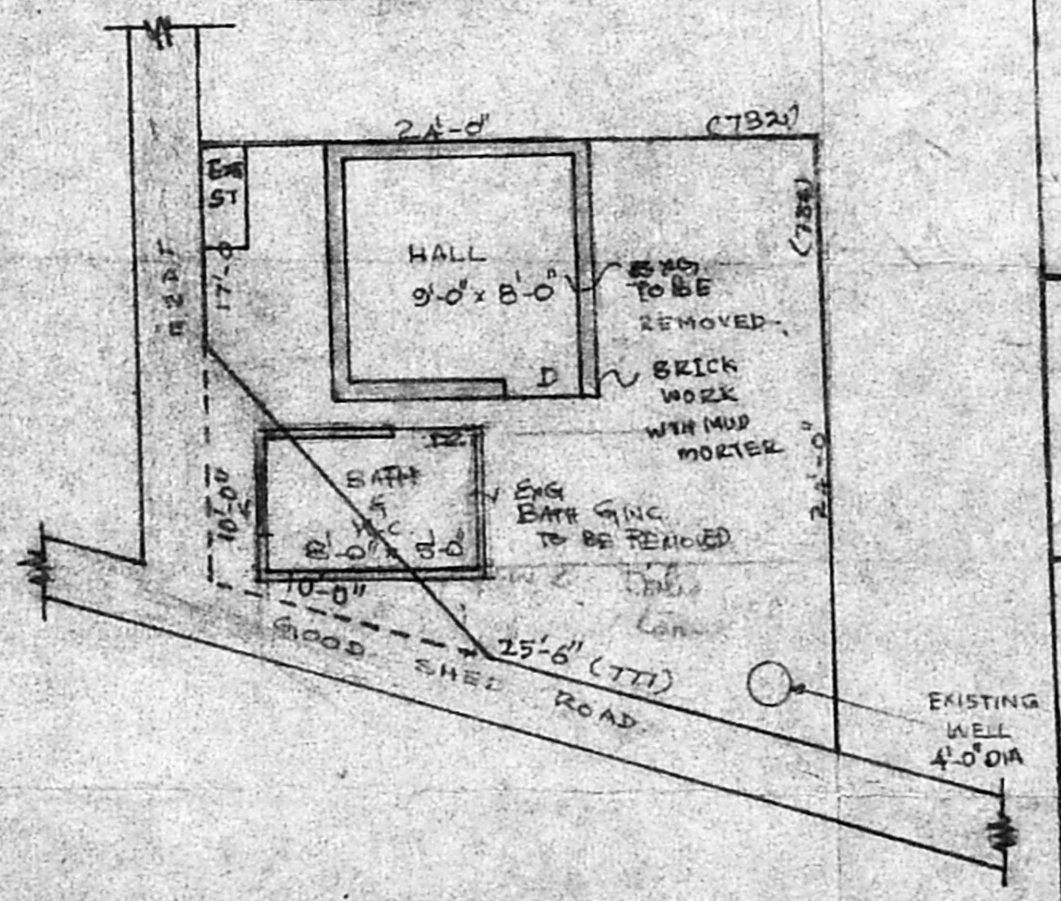
PROPOSED	ROAD	BOUNDARY	EXISTING	TO BE REMOVED
----------	------	----------	----------	---------------

STAIR DETAILS.

RISE	6" (15)
TREAD	9" (23)
WIDTH	3'-0" (91)



SITE CUM PRO GROUND FLOOR PLAN



SITE CUM PRO DEMOLITION PLAN

PRO FIRST FLOOR PLAN

(Signature)
OWNER

D. SIVAKUMAR,
 CONSULTING L.S. & P.R.,
 LICENSED SURVEYOR FOR
 MADRAS CORPORATION, CLASS II No. 490
 ALANDUR, MUNICIPALITY,
 56, KARUNEEGAR, STREET,
 ADAMBAKKAM, MADRAS-600088

LICENSED SURVEYOR